


Killik Bend Measured Section Nanushuk Formation

Sheet 4 of 4

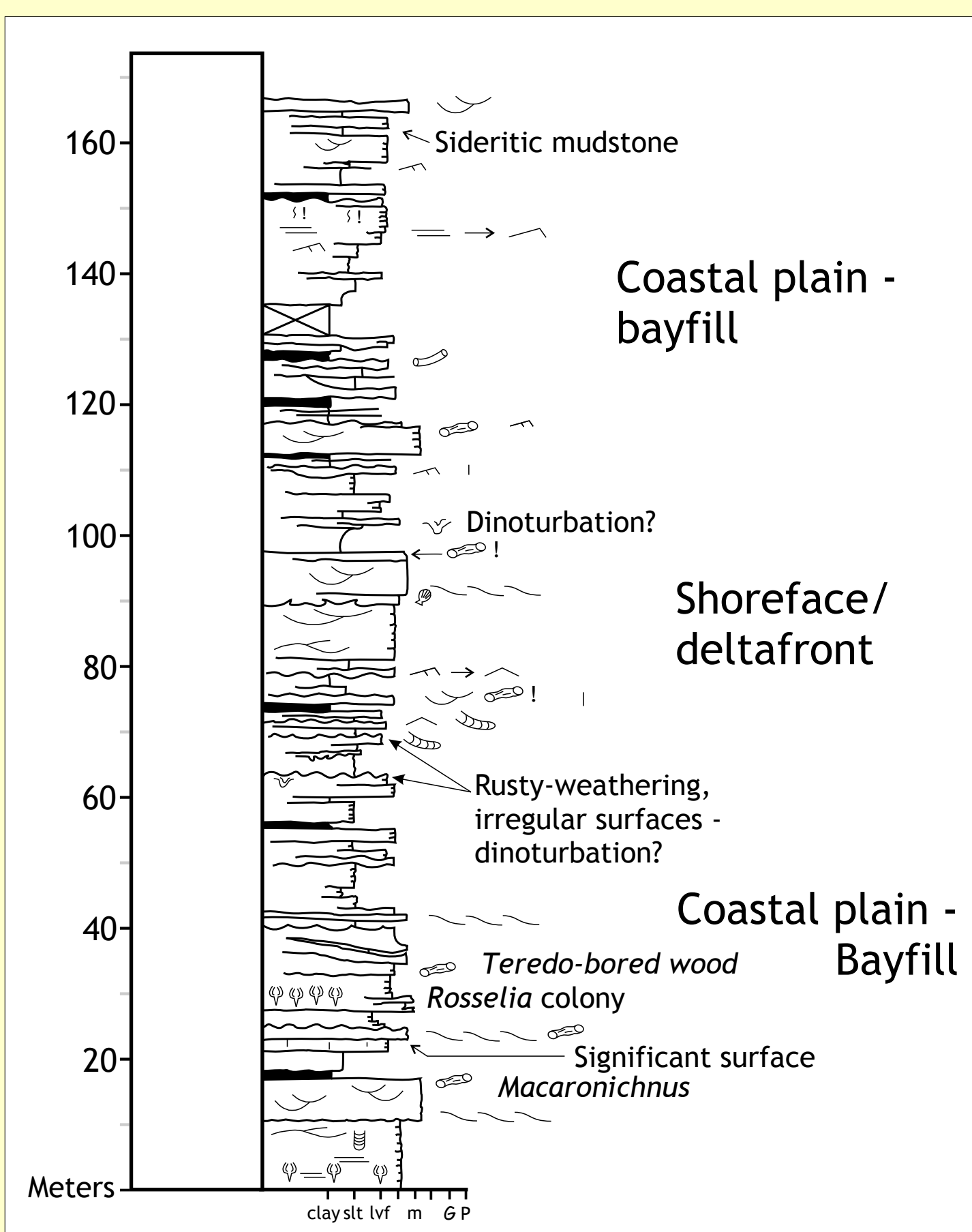


Killik Bend section, view toward north




Killik Bend section, view toward southeast

06DL007 Killik Bend




Key Symbols

	Convolute bedding		Volcanic ash
	Trough cross-stratification		Linear groove casts
	Planar-tabular cross-stratification		Macro invertebrate fossil
	Planar-tangential cross-stratification		Bioturbated
	Sigmoid cross-stratification		Burrow-mottled
	Current ripple bedform		Trace fossil preserved in semirelief
	Current ripple cross-stratification		Rhizocorallium
	Climbing current ripple cross-stratification		Diplocraterion
	Wave ripple bedform		Arenicolites
	Wave ripple cross-lamination		Rosselia
	Plane-parallel lamination		Plant roots
	Wavy parallel lamination		Plant fossil
	Wavy bedding		Coalified plant debris
	Cut and fill structure		Log
	Pebble lag		
	Swaley cross-stratification		
	Hummocky cross-stratification		
	Pebbles		
	Discontinuous mud drapes		



Cliff-forming shoreface / delta front




Stacked coarsening-upward bayfill(?) successions



Teredo-bored wood



Inoceramus cast



Coastal plain - Bayfill succession



Rosselia colony